







Erreichbarkeit der Reinbachwasserfälle

Accessibilità Cascade del rio Riva

Getting to the Reinbach Waterfalls



Gehzeit ab Start
Tempo di percorrenza dal punto di partenza "Start"
 Walking time from the starting point "Start"

1. Wasserfall / 1ª cascata / 1st waterfall  ⌚ 20 min ⬆️ 45 hm	2. Wasserfall / 2ª cascata / 2nd waterfall  ⌚ 40 min ⬆️ 140 hm
3. Wasserfall / 3ª cascata / 3rd waterfall  ⌚ 55 min ⬆️ 170 hm	Franz-und-Klara-Kapelle Cappella di S. Francesco e S.ta Chiara St. Francis and St. Clare Chapel  ⌚ 75 min ⬆️ 300 hm



Getting to the Reinbach Waterfalls



The Reinbach waterfalls are easily accessible by public transport. The nearest citybus stop to the start of the walk to the Reinbach waterfalls is "Cascade"; from there 15 minutes walking time to the starting point of the waterfalls



Bus timetables

Outward journey

CITYBUS	Timetable valid in June, July and September from MONDAY-FRIDAY Timetable valid in August from MONDAY-SUNDAY																			
BUS ROUTE	455	452	455	452	455	452	455	452	455	452	455	452	455	452	455	452	455	452	455	452
Sand in Taufers/Campo Tures bus station	8.47	9.24	9.47	10.24	10.47	11.24	11.47	12.24	12.47	13.24	13.47	14.24	14.47	15.24	15.47	16.24	16.47	17.24	17.47	18.24
Cascade from here 15 min. walk to the starting point of the waterfalls	8.53	-	9.53	-	10.53	-	11.53	-	12.53	-	13.53	-	14.53	-	15.53	-	16.53	-	17.53	-
Taufers/Tures, Schools	8.59	9.25	9.59	10.25	10.59	11.25	11.59	12.25	12.59	13.25	13.59	14.25	14.59	15.25	15.59	16.25	16.59	17.25	17.59	18.25
Mühlen/Molini, Raika	9.03	9.27	10.03	10.27	11.03	11.27	12.03	12.27	13.03	13.27	14.03	14.27	15.03	15.27	16.03	16.27	17.03	17.27	18.03	18.27
Abzweigung Kematen/Caminata	9.05	9.30	10.05	10.30	11.05	11.30	12.05	12.30	13.05	13.30	14.05	14.30	15.05	15.30	16.05	16.30	17.05	17.30	18.05	18.30
Cascade from here 15 min. walk to the starting point of the waterfalls	9.08	9.32	10.08	10.32	11.08	11.32	12.08	12.32	13.08	13.32	14.08	14.32	15.08	15.32	16.08	16.32	17.08	17.32	18.08	18.32
Tobl (across bus station)	-	9.51	-	10.51	-	11.51	-	12.51	-	13.51	-	14.51	-	15.51	-	16.51	-	17.51	-	18.51

CITYBUS	Timetable valid in June, July and September on SUNDAY AND PUBLIC HOLIDAYS									
BUS ROUTE	455	452	455	452	455	452	455	452	455	452
Sand in Taufers/Campo Tures bus station	8.47	9.54	10.47	11.54	12.47	13.54	14.47	15.54	16.47	17.54
Cascade from here 15 min. walk to the starting point of the waterfalls	8.53	-	10.53	-	12.53	-	14.53	-	16.53	-
Taufers/Tures, Schools	8.59	9.55	10.59	11.55	12.59	13.55	14.59	15.55	16.59	17.55
Mühlen/Molini, Raika	9.03	9.57	11.03	11.57	13.03	13.57	15.03	15.57	17.03	17.57
Abzweigung Kematen/Caminata	9.05	10.00	11.05	12.00	13.05	14.00	15.05	16.00	17.05	18.00
Cascade from here 15 min. walk to the starting point of the waterfalls	9.08	10.02	11.08	12.02	13.08	14.02	15.08	16.02	17.08	18.02
Tobl (across bus station)	9.21	-	11.21	-	13.21	-	15.21	-	17.21	-

Return

● Bus stop in the direction of Bruneck/Brunico ○ Bus stop towards Sand in Taufers/Campo Tures

CITYBUS	Timetable valid in June, July and September from MONDAY-FRIDAY Timetable valid in August from MONDAY-SUNDAY																			
BUS ROUTE	455	452	455	452	455	452	455	452	455	452	455	452	455	452	455	452	455	452	455	452
Cascade	8.53	9.32	9.53	10.32	10.53	11.32	11.53	12.32	12.53	13.32	13.53	14.32	14.53	15.32	15.53	16.32	16.53	17.32	17.53	18.32
Kematen/Caminata, Bruggghof	8.57	-	9.57	-	10.57	-	11.57	-	12.57	-	13.57	-	14.57	-	15.57	-	16.57	-	17.57	-
Taufers/Tures, Schools	8.59	-	9.59	-	10.59	-	11.59	-	12.59	-	13.59	-	14.59	-	15.59	-	16.59	-	17.59	-
Mühlen/Molini, Raika	9.03	-	10.03	-	11.03	-	12.03	-	13.03	-	14.03	-	15.03	-	16.03	-	17.03	-	18.03	-
Abzweigung Kematen/Caminata	9.05	-	10.05	-	11.05	-	12.05	-	13.05	-	14.05	-	15.05	-	16.05	-	17.05	-	18.05	-
Cascade	9.08	-	10.08	-	11.08	-	12.08	-	13.08	-	14.08	-	15.08	-	16.08	-	17.08	-	18.08	-
Sand in Taufers/Campo Tures bus station	9.13	9.38	10.13	10.38	11.13	11.38	12.13	12.38	13.13	13.38	14.13	14.38	15.13	15.38	16.13	16.38	17.13	17.38	18.13	18.38
Change to the 450 to the "Taufers, Pfarre (Parish)" stop		x		x		x		x		x		x		x		x		x		x

CITYBUS	Timetable valid in June, July and September on SUNDAY AND PUBLIC HOLIDAYS									
BUS ROUTE	455	452	455	452	455	452	455	452	455	452
Cascade	8.53	10.02	10.53	12.02	12.53	14.02	14.53	16.02	16.53	18.02
Kematen/Caminata, Bruggghof	8.57	-	10.57	-	12.57	-	14.57	-	16.57	-
Taufers/Tures, Schools	8.59	-	10.59	-	12.59	-	14.59	-	16.59	-
Mühlen/Molini, Raika	9.03	-	11.03	-	13.03	-	15.03	-	17.03	-
Abzweigung Kematen/Caminata	9.05	-	11.05	-	13.05	-	15.05	-	17.05	-
Cascade	9.08	-	11.08	-	13.08	-	15.08	-	17.08	-
Sand in Taufers/Campo Tures bus station	9.13	10.08	11.13	12.08	13.13	14.08	15.13	16.08	17.13	18.08
Change to the 450 to the "Taufers, Pfarre (Parish)" stop		x		x		x		x		x



Explore the Reinbach waterfalls on foot. Climate-neutral and in harmony with nature.

To the start of the waterfall walk

- From P1 car park at Taufers Schools → 30 min.
- From Sand in Taufers centre → 30 min.
- From Mühlen in Taufers centre → 40 min.
- From Kematen centre → 20 min.
- From Cascade → 15 min.



The start of the walk to the Reinbach waterfalls can be accessed easily via the field tracks and cycle paths.

To the start of the waterfall walk

- From Sand in Taufers centre → 1.5 km
- From Mühlen in Taufers centre → 2 km
- From Kematen centre → 0.5 km



Please use public transport wherever possible. If you have to travel by car, please take note of the following:

- Taufers, schools:** free · 1.5 km from the waterfall walk start · from here there is a convenient, direct citybus connection
- Bus station car park:** pay and display · limited · 1.5 km from the waterfall walk start
- Pavilion car park:** parking disc required · maximum 3 hours · limited · 1.5 km from the waterfall walk start
- Waterfall walk start:** pay and display · very limited · usually full 10am-3pm



Sand in Taufers Tourismus Information
 Associazione Turistica Campo Tures
 Tel. +39 0474 678076
 info@taufers.com
 www.ahrntal.com

